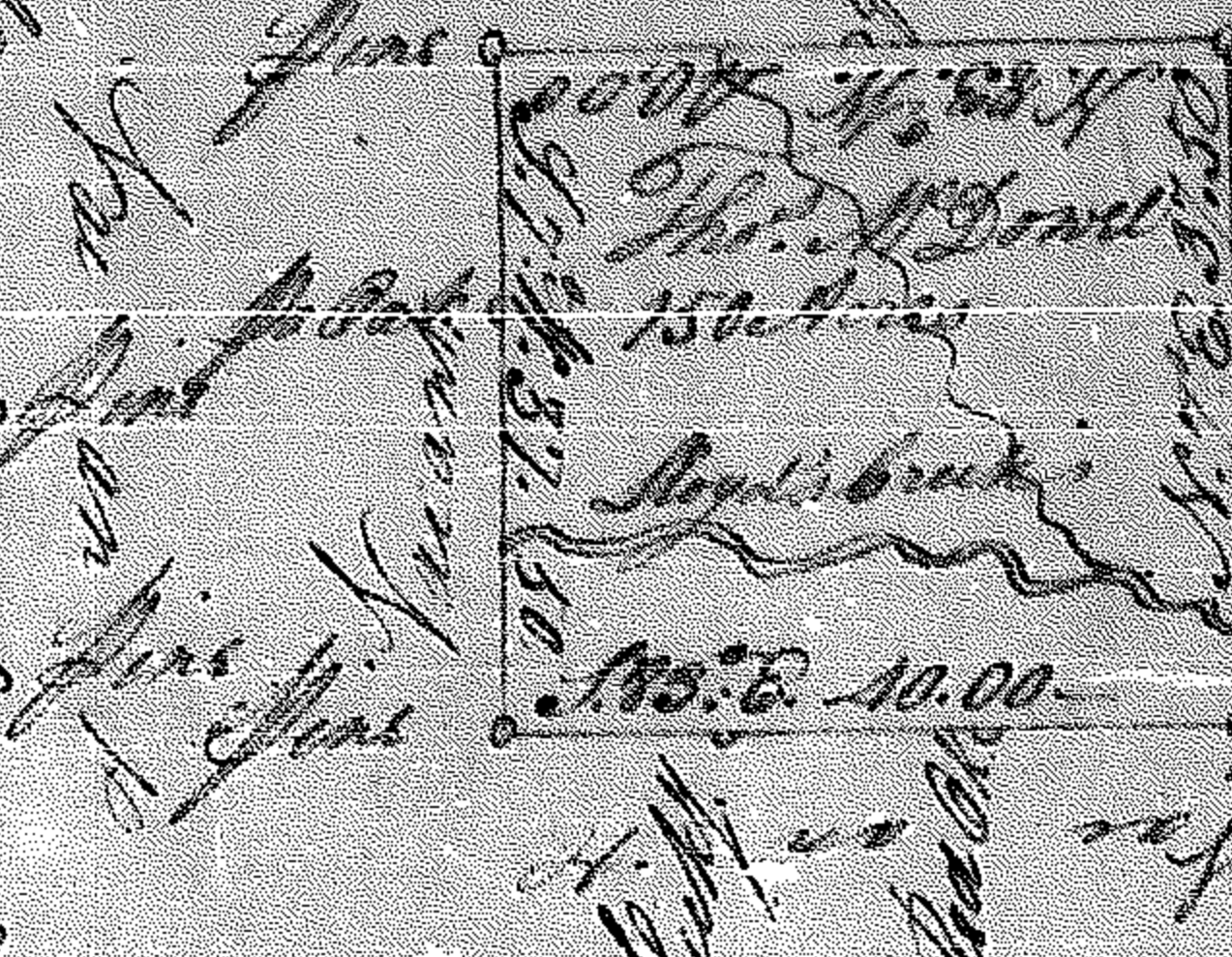
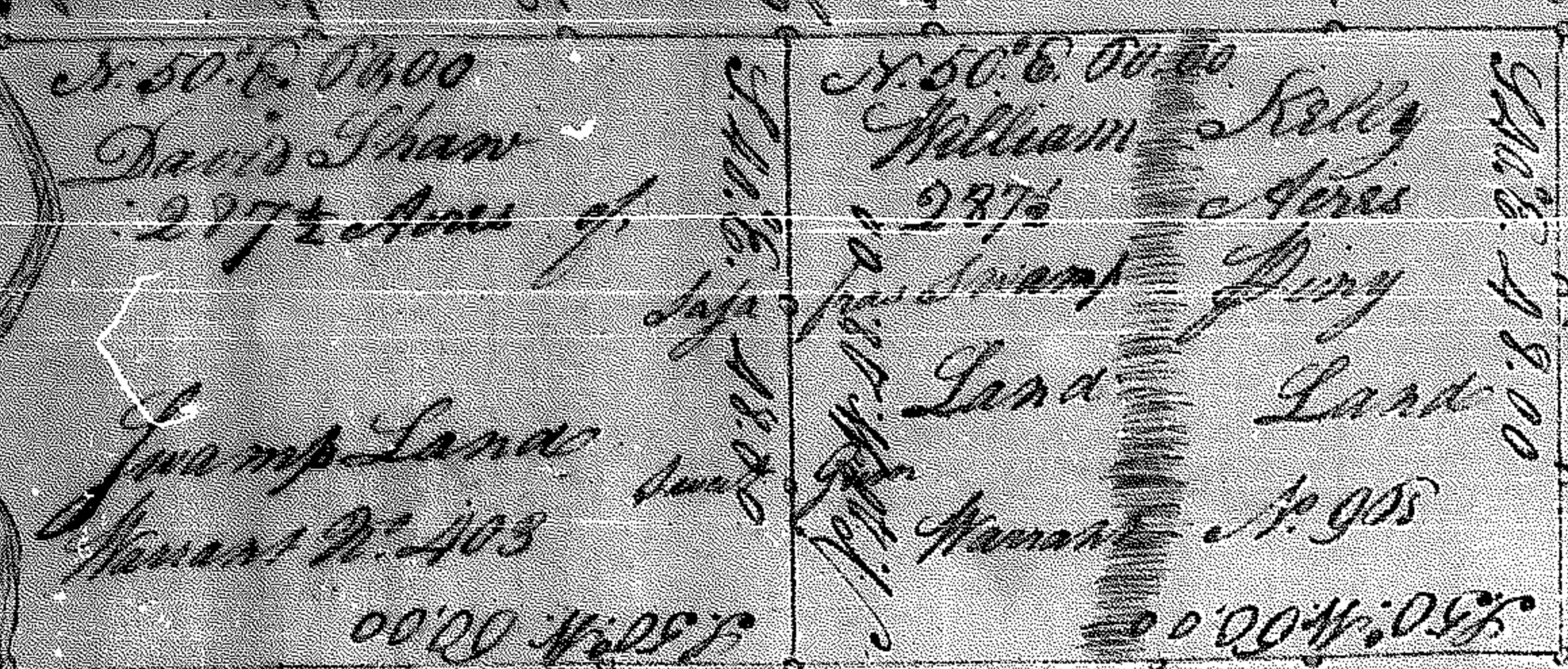


Alatomahaw River




Washington County

Surveyed by Virtue of Warrants from under the hand of the Hon^{ble} John Habersham Esq. President of the Executive Council dated 17 May & executed 2nd day of June 1784 by Solomon Pennington D. Surveyor Dist. No. 9 No. 845

Wilkes County


Surveyed by Virtue of a Warrant from under the hand of the Hon^{ble} Benjamin Cushing Esq. N. Justice Presiding at a Land Court held in said County dated 8th of October 1788 by Ben. Cushing D. S. No. 845 Scale of 20 Ch. of Inch



Franklin County

Surveyed by Virtue of Warrants from under the hand of the Honorable John Habersham Esq. President of the Executive Council dated 23rd of May 1784 by Wm. Corban 17th of July 1784 & executed 8th of July 1784 by Henry Ward Esq. D. S. No. 845 Scale of 20 Ch. of Inch

No. 844 No. 845



Burke County

Surveyed by Virtue of a Warrant from under the hand of the Hon^{ble} John Houston Esq. Dated 3rd of March 1778 & executed at Burke Court 5th of July 1784 by Wm. Lora Esq. & executed 20th of March in the year 1778 by James Brown Esq. then Acting D. S. No. 846 Scale of 20 Ch. of Inch

No. 846