Franklin County No 115

Warrant dated the 2d June 1794

Surveyed 3rd June 1794

By A. Franklin C.S.

Adv. 4th June 1794

Jos. Garner

Geo. Garner } Cl. Sca. 20 chs pr. Inch

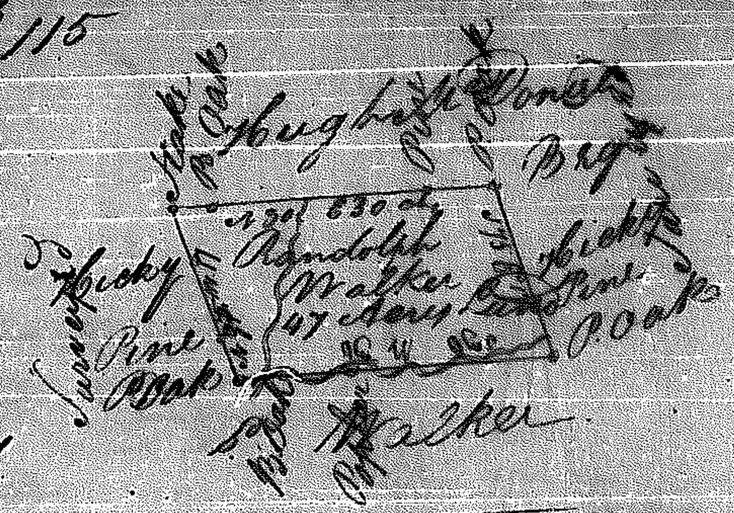

Franklin County No 116

Warrant dated the 22d Sept. 1797

Surveyed 25th Sept. 1797

By Jas. Wyly C.S.

Adv. 27th Sept. 1797

J. Walker

J. Gullick } Cl. Sca. 20 chs pr. Inch



Franklin County No 117

Warrant dated the 25th October 1793 Surveyed 25th May 1794 By A. Franklin C.S.

Adv. 27th May 1794

J. Walker

R. Walker } Cl. Sca. 20 chs pr. Inch

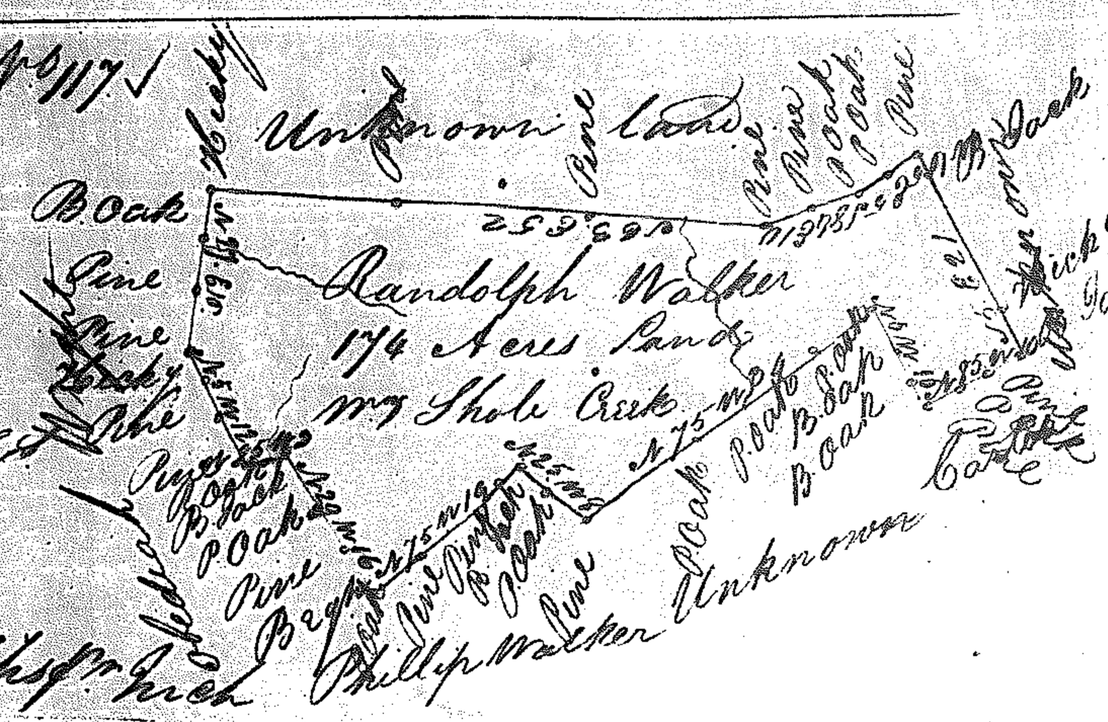

Franklin County No 118

Warrant dated the 12th October 1791

Surveyed 20th November 1791 Begn. Middle fork Oconee River Stake

By Jos. Dabbs D.S.

Certified By Jas. Wyly C.S.

Adv. 1st June 1797

E. Taylor

Jos. Terrell } Cl.

Sca. 40 chs pr. Inch