




Scale of 20 cts per Inch
 Jackson County
 Warrant dated 6th Feby 1804
 Surveyed on the 9th Feby 1804
 By H. Montgomery Esq

James Little
 John McCoull
 Advs 9th Feby 1804



Jackson County
 Warrant dated 7th and Surveyed on the 9th July 1839
 By William Bell Esq
 Burrell Cook Esq
 Mc Nelson
 Advs 10th July 1839



Scale of 20 cts per Inch
 Jackson County
 Warrant dated 1st Sept 1838
 Surveyed on the 2nd Sept 1838
 By William Bell Esq
 Thomas Potts Esq
 Richard Cobb Esq
 Advs 5th Sept 1838