

N.º 689. Jackson County.

Warrant dated the 3.d of December 1804 and
Surveyed the 6th of September 1805
By Jno. G. Silman D.S. Certified by H. Montgomery C.S.
Advertised the 23d of March 1807

R. Bradkins
J. McGraw } C.C. Scale 20 chains to an Inch.



N.º 690

Jackson County

Warrant dated the 1st of November 1805
and Surveyed the 7th of November 1805
By Joseph McCutchen
Certified by H. Montgomery C.S. Sur.
Advertised the 31st of March 1806

J. McCutchen
Reben Selly Jun. } C.C. Scale 40 chains to an Inch

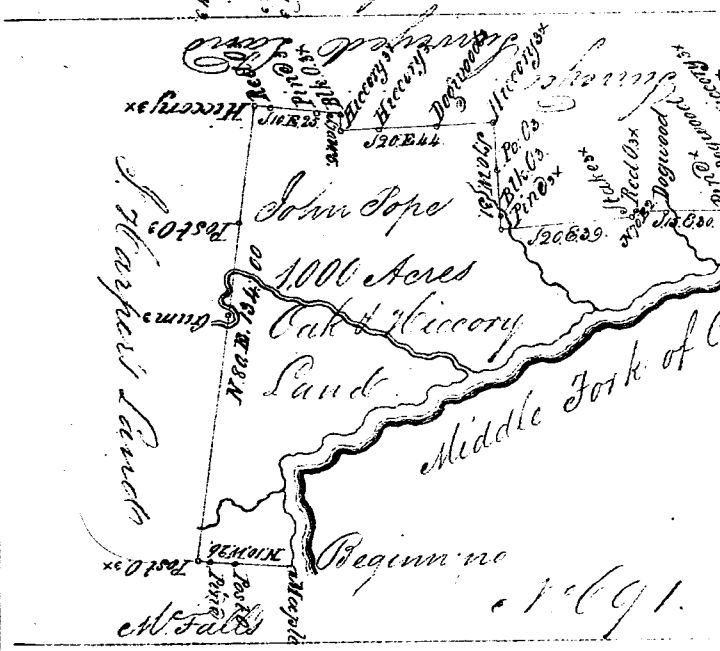
John Pope
1000 Acres
Oak & Hickory
Land
Middle Fork of Oconee
Beginning
Pine
Poplar
Maples
Hickory
Dogwood
Red Oak
Pine
Post Oak
Hickory
Dogwood
Hickory
Hickory
Hickory