






Surveyed 25 March 1781  
 by Tho<sup>s</sup> Gregg & Certified  
 by M<sup>r</sup> Gorham C<sup>t</sup>  
 Scale: 20 Chs & Inch  
 N<sup>o</sup> 1253 ✓



Franklin County Warrant  
 Dated 17<sup>th</sup> May 1784  
 Surveyed 17<sup>th</sup> December 1784  
 by M<sup>r</sup> Gorham C<sup>t</sup>  
 Scale: 20 Chs & Inch  
 N<sup>o</sup> 1254



Franklin County Warrant dated  
 19<sup>th</sup> December 1789 Surveyed  
 23<sup>rd</sup> December 1789 By W<sup>m</sup>  
 Daniel D<sup>r</sup> Certified By M<sup>r</sup>  
 Gorham C<sup>t</sup>  
 Scale: 40 Chs & Inch N<sup>o</sup> 1255



Franklin County Warrant dated  
 19<sup>th</sup> December 1789 Surveyed  
 23<sup>rd</sup> December 1789 By  
 W<sup>m</sup> Daniel D<sup>r</sup> Certified  
 by M<sup>r</sup> Gorham C<sup>t</sup>  
 Scale: 40 Chs & Inch  
 N<sup>o</sup> 1256