


Scale 10 Chs to an Inch

Georgia
Jackson County
Warrant dated 2d May 1831
Surveyed 9th May 1831

for Moses Sanders who actually Resides in this State a Tract of land Containing forty Acres Bounded Northeastwardly by Franklin County line South westwardly by Walton land

Carres Sanders
Minard Sanders } CC

By John G. Pitman C.S.
Advertised 10th May 1831




Scale 10 Chs per Inch

Georgia
Hall County

Warrant dated 6 day of September, Surveyed 8th Sept. 1831 for Absalom Thompson Who resides in this State a tract of land Containing fifty Acres Bounded by Butterworth and Unknown land

By Griffith C.S.
Advertised 12th Sept 1831

John Cox
John Payne } CC

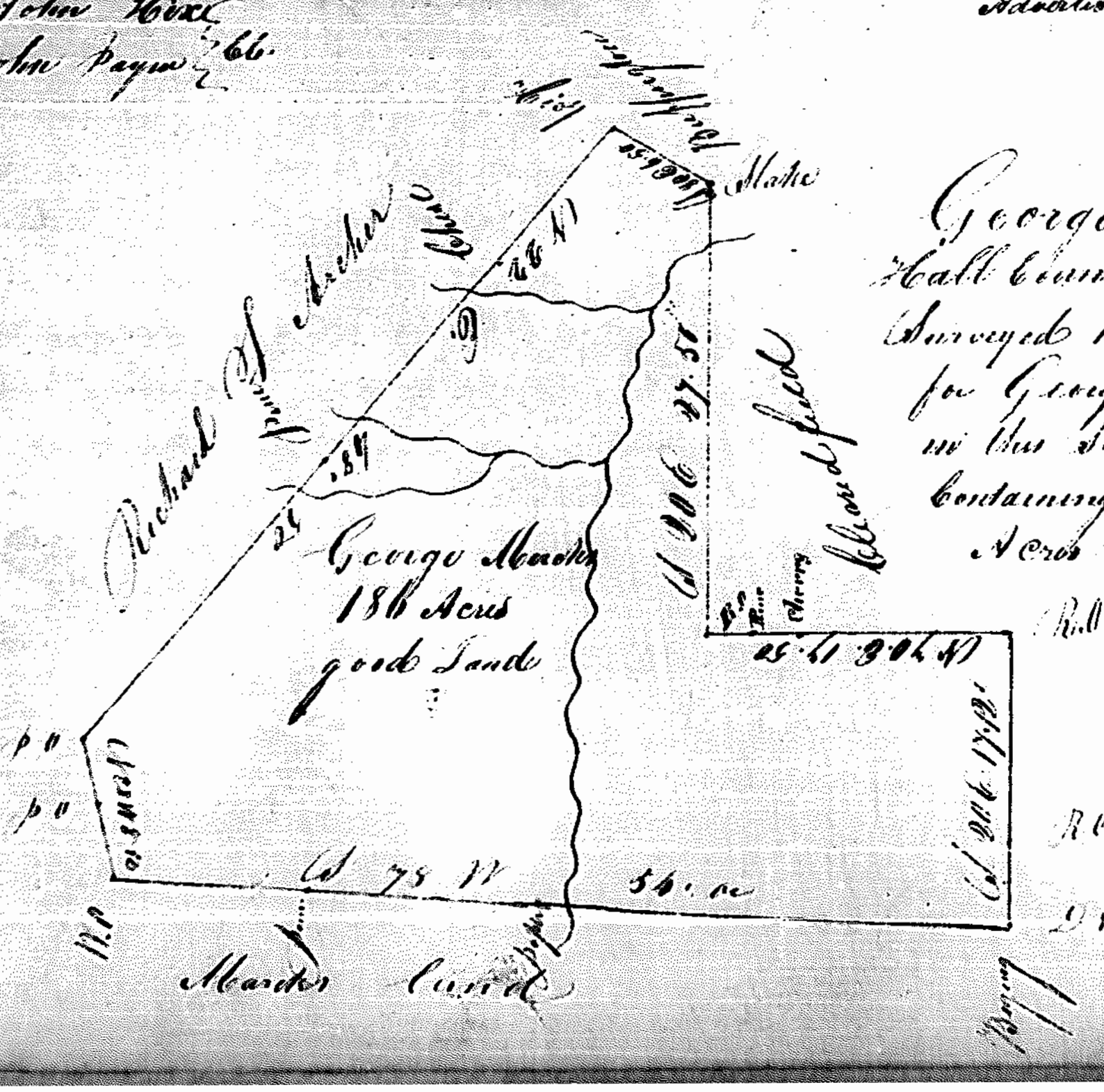


Scale

Georgia
Hall County } Warrant dated 5th March 1827
Surveyed 16th Novr 1827
for George Marchr Junr Who resides in this State a Tract of land Containing One hundred and Eighty Six Acres Bounded by said Marchr and Buffington

By B. Griffith C.S.
Advertised 22d Novr 1827

Richd J. Archer
Wm Kirkland } CC