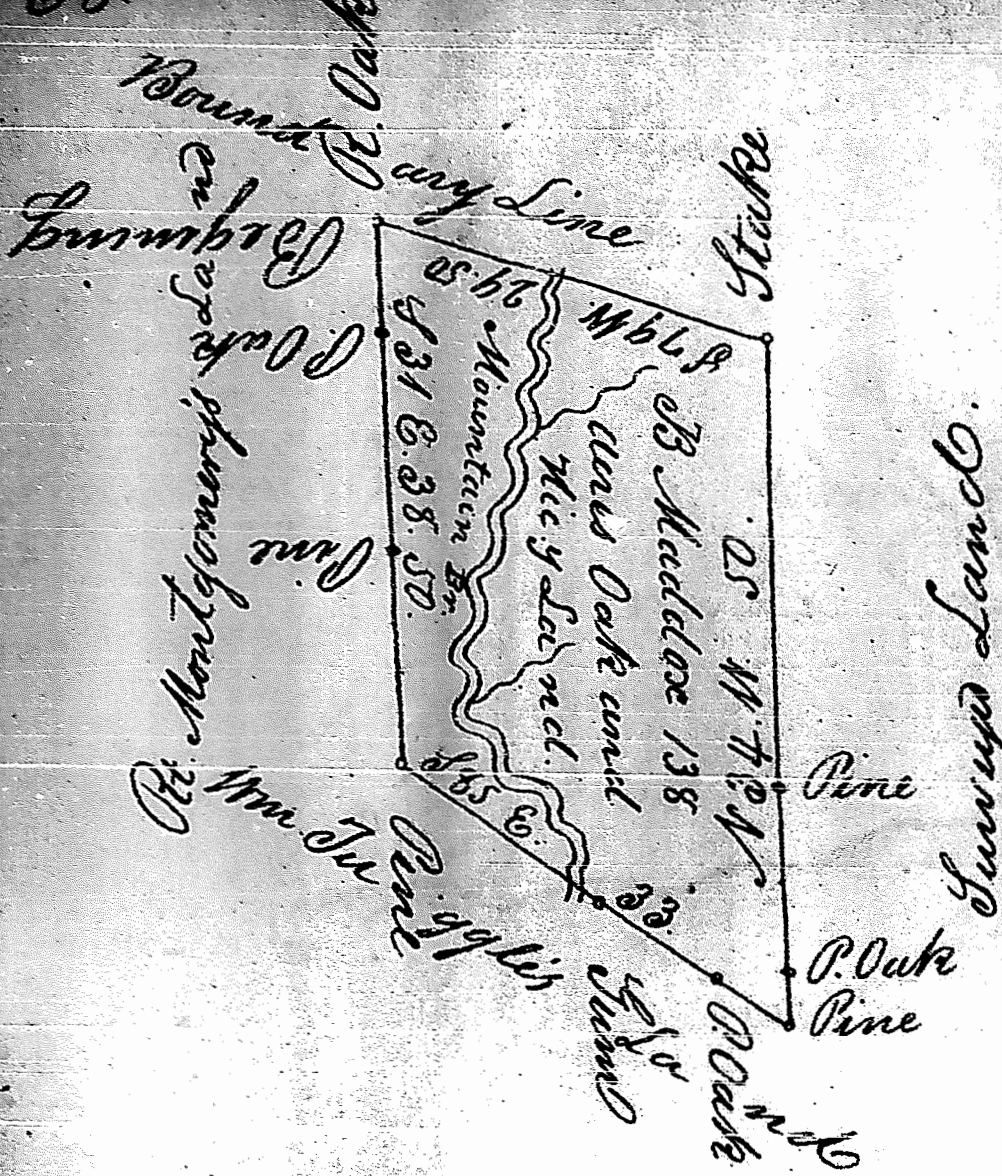

Jackson County.

Warrant dated 2. September 1809.
Surveyed 6. September 1809.
By John McConell D.S.
Jos. T. Cunningham C.S.

Robert Montgomery }
William Sumrall } C.C.

Scale 20. Ch's pr. Inch.



Jackson County.

Warrant dated 1. December 1806.
Surveyed 2d December 1816.
By Jos. T. Cunningham D.S.
Hugh Montgomery C.S.

Joshua Harris }
William Trip } C.C.

Scale 20 Ch's pr. Inch.

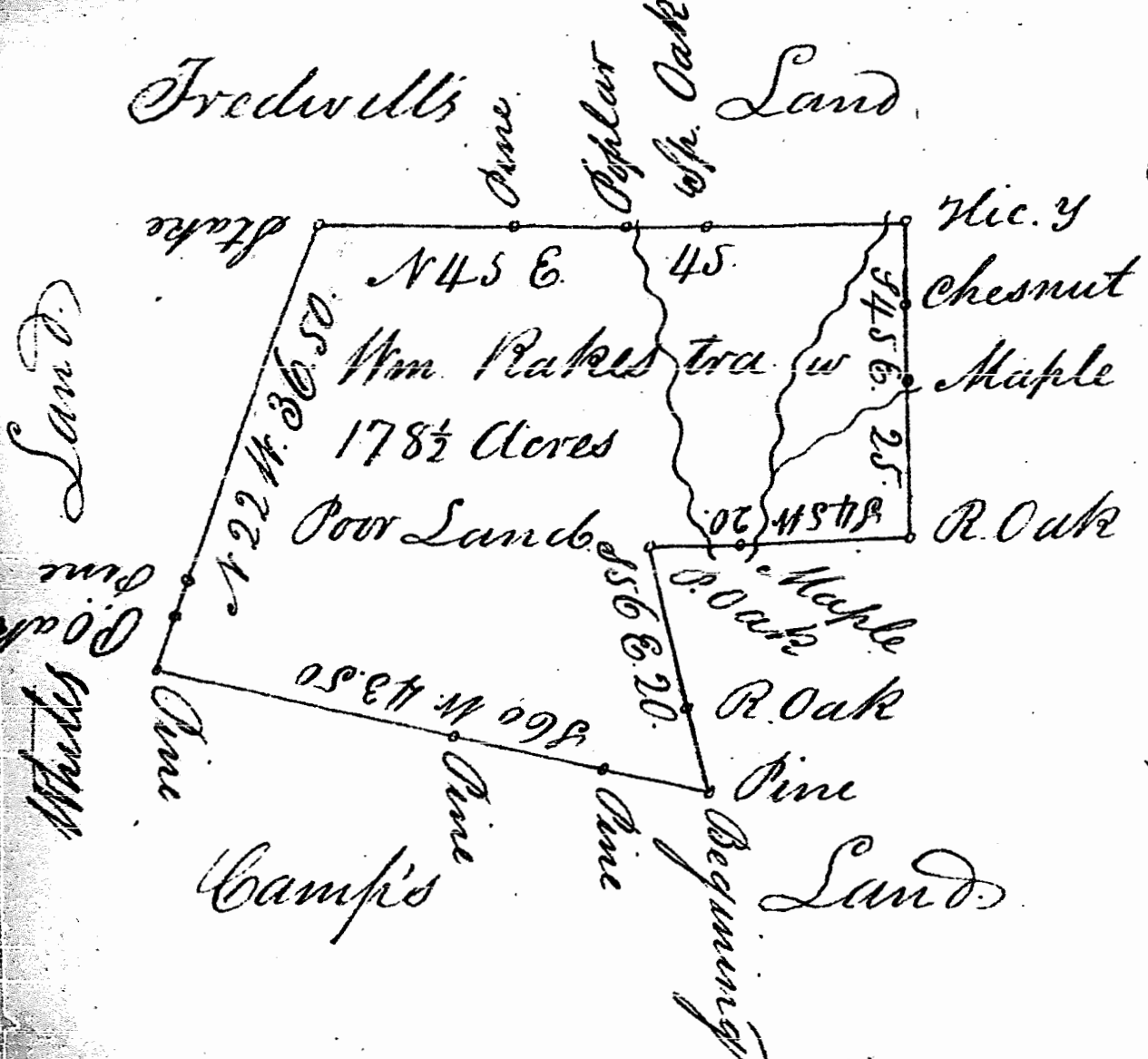

Jackson County.

Warrant dated 1. Mar. 1813.
Surveyed 5. March 1813.
By J. Cunningham C.S.

E. Ragsdel }
W. Rakestraw } C.C.

Fredwells Land

Scale 20 Ch's pr. Inch