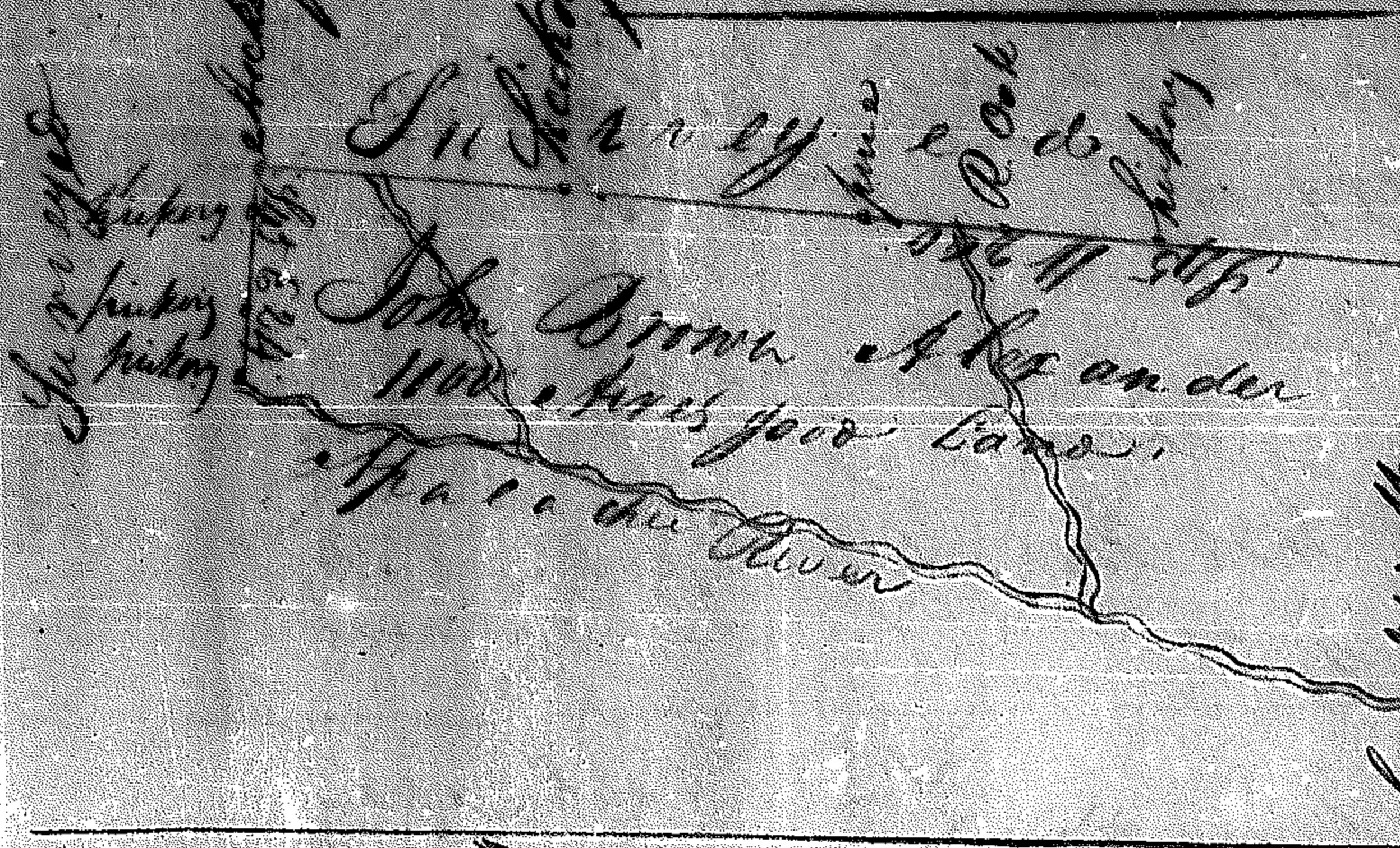



Book Y




Franklin County  
 Warrant dated 23<sup>rd</sup> Sept 1789  
 Surveyed 2<sup>nd</sup> Oct 1789 by  
 John Brown et les autres  
 1100 Acres good land  
 Macon River  
 Sept 11 1789



Franklin County  
 Warrant dated 23<sup>rd</sup> Sept 1789  
 Surveyed 2<sup>nd</sup> Oct 1789 by  
 John Donald D. C. Cut by  
 John Gorham C. S.  
 See 40 cts per Acre  
 No 2 ✓



Franklin County  
 Warrant dated 4<sup>th</sup> June 1793  
 Surveyed 21<sup>st</sup> Jan 1794 by  
 John Burnett D. C. Cut by  
 Abner Franklin C. S.  
 See 20 cts per Acre  
 No 3 ✓



Franklin County  
 Warrant dated 2<sup>nd</sup> May 1792  
 Surveyed 8<sup>th</sup> May 1792 by  
 Wm. Hay D. C. Cut by  
 Abner Franklin C. S.  
 See 20 cts per Acre  
 No 4 ✓